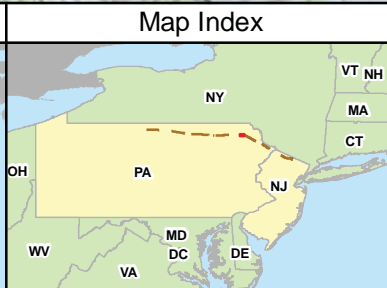
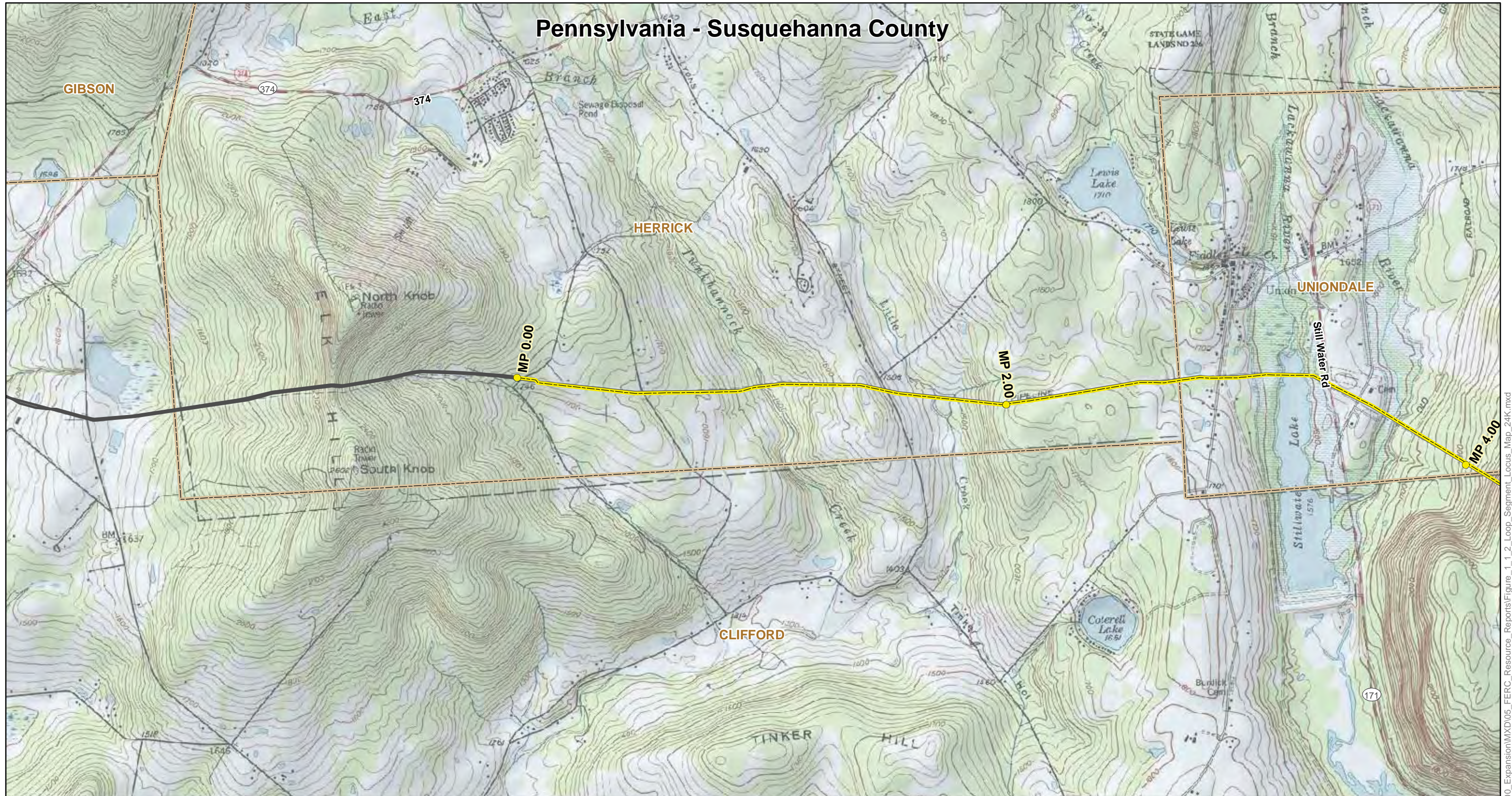


Pennsylvania - Susquehanna County



Legend

- Proposed 30-inch Diameter Pipeline Loop Segment
- Existing 24-inch Diameter 300 Line Pipeline
- MP - Milepost
- County Boundary
- Town Boundary

Data Source: El Paso 2008, USGS 24K Topo
 Map Projection: NAD 1983 UTM Zone 18N Foot US
 USGS Quad: Clifford, Forest City

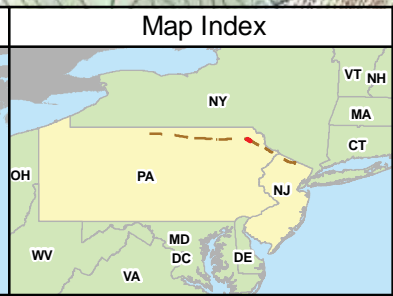
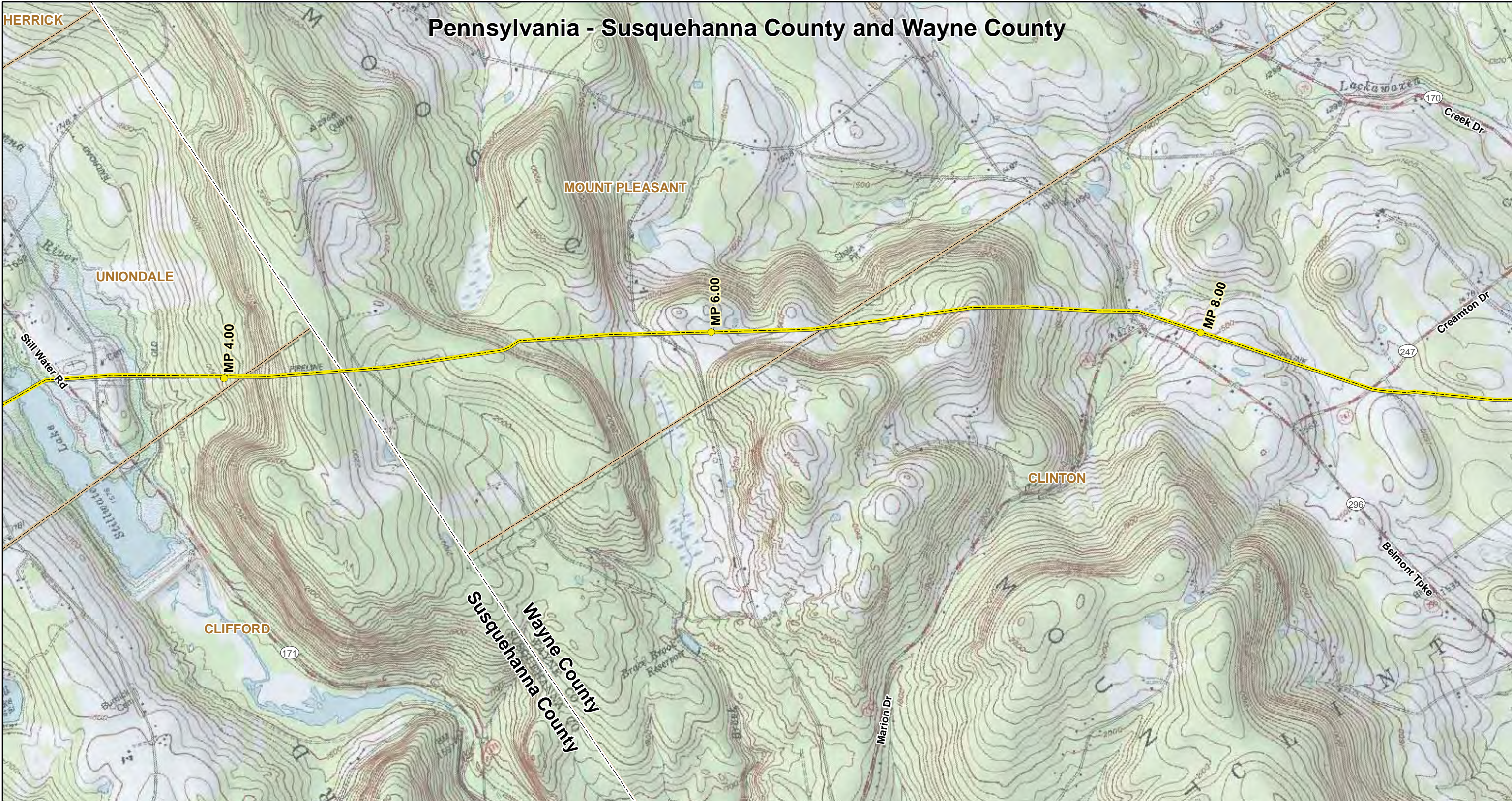
0 1,000 2,000 4,000 Feet
 Scale: 1:24,000 (1in = 2000 ft)

300 Line Expansion Project

Loop 321
 Mapsheet 1 of 5

Locus Map
 USGS Topographic Map Quadangle Excerpt

Figure 1.1-2e
 Date: November 2008
 Project #: 02521-088



Legend

- Proposed 30-inch Diameter Pipeline Loop Segment
- Existing 24-inch Diameter 300 Line Pipeline
- MP - Milepost
- County Boundary
- Town Boundary

Data Source: El Paso 2008, USGS 24K Topo
 Map Projection: NAD 1983 UTM Zone 18N Foot US
 USGS Quad: Forest City

0 1,000 2,000 4,000 Feet
 Scale: 1:24,000 (1in = 2000 ft)

300 Line Expansion Project

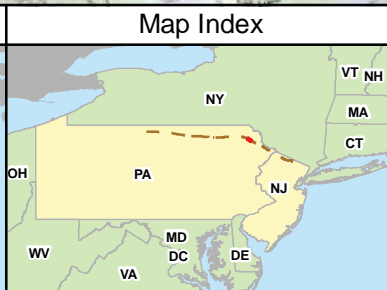
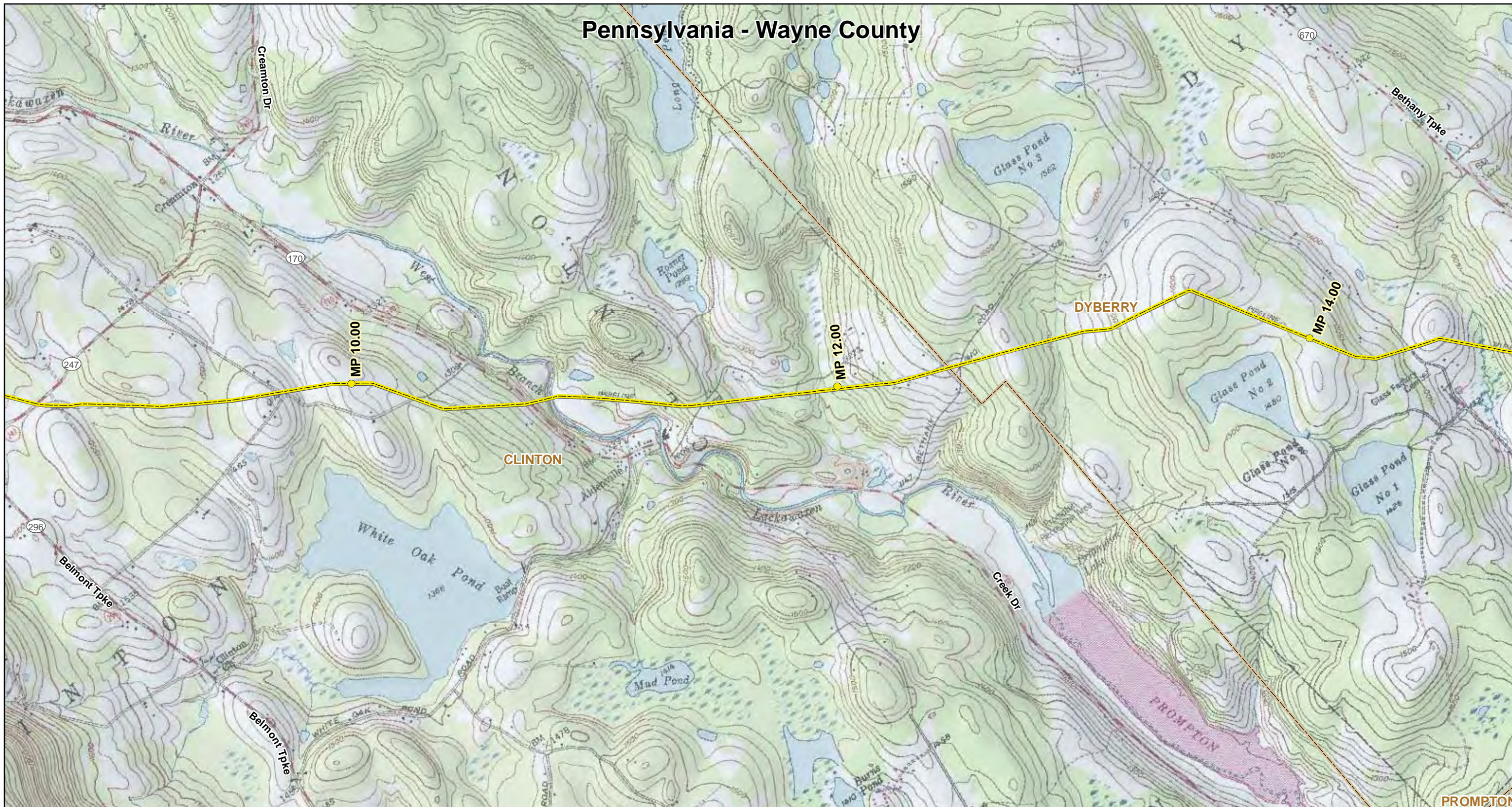
Loop 321
 Mapsheet 2 of 5

Locus Map
 USGS Topographic Map Quadangle Excerpt

Figure 1.1-2e
 Date: November 2008
 Project #: 02521-088

Y:\Projects\Tennessee_GasLine_300_Expansion\MXD05_FERC_Resource_Reports\Figure_1_1_2_Loop_Segment_Locus_Map_24k.mxd

Pennsylvania - Wayne County



Legend

- Proposed 30-inch Diameter Pipeline Loop Segment
- Existing 24-inch Diameter 300 Line Pipeline
- MP - Milepost
- County Boundary
- Town Boundary

Data Source: El Paso 2008, USGS 24K Topo
 Map Projection: NAD 1983 UTM Zone 18N Foot US
 USGS Quad: Forest City, Aldenville, Honesdale


0 1,000 2,000 4,000
 Feet

Scale: 1:24,000 (1in = 2000 ft)

300 Line Expansion Project

Loop 321
 Mapsheet 3 of 5

Locus Map
 USGS Topographic Map Quadangle Excerpt



Tennessee Gas Pipeline
an El Paso company


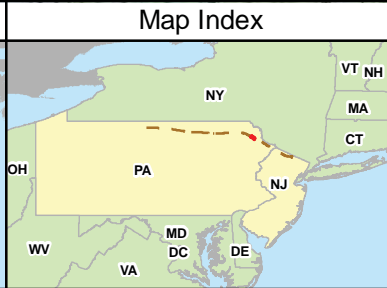
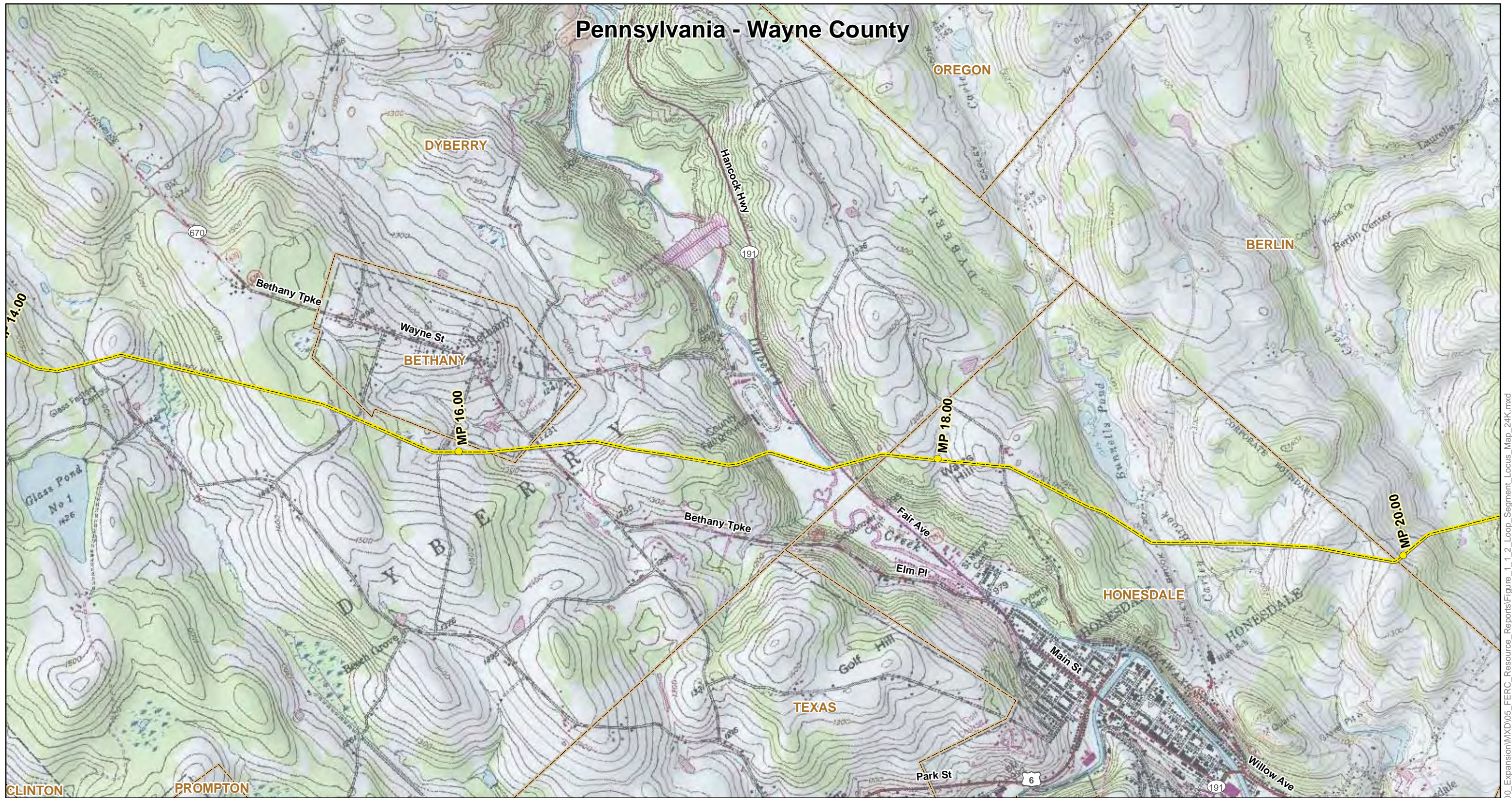


Figure 1.1-2e
 Date: November 2008
 Project #: 02521-088

Y:\Projects\Tennessee_GasLine_300_Expansion\MXD05_FERC_Resource_Reports\Figure_1_1_2_Loop_Segment_Locus_Map_24k.mxd



Legend

- Proposed 30-inch Diameter Pipeline Loop Segment
- Existing 24-inch Diameter 300 Line Pipeline
- MP - Milepost
- County Boundary
- Town Boundary

Data Source: El Paso 2008, USGS 24K Topo
 Map Projection: NAD 1983 UTM Zone 18N Foot US
 USGS Quad: Aldenville, Honesdale, White Mills

0 1,000 2,000 4,000 Feet
 Scale: 1:24,000 (1in = 2000 ft)

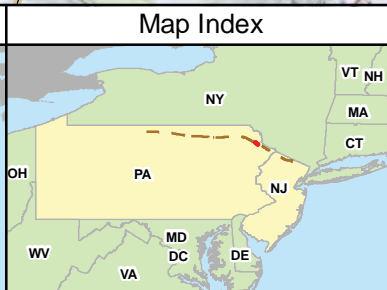
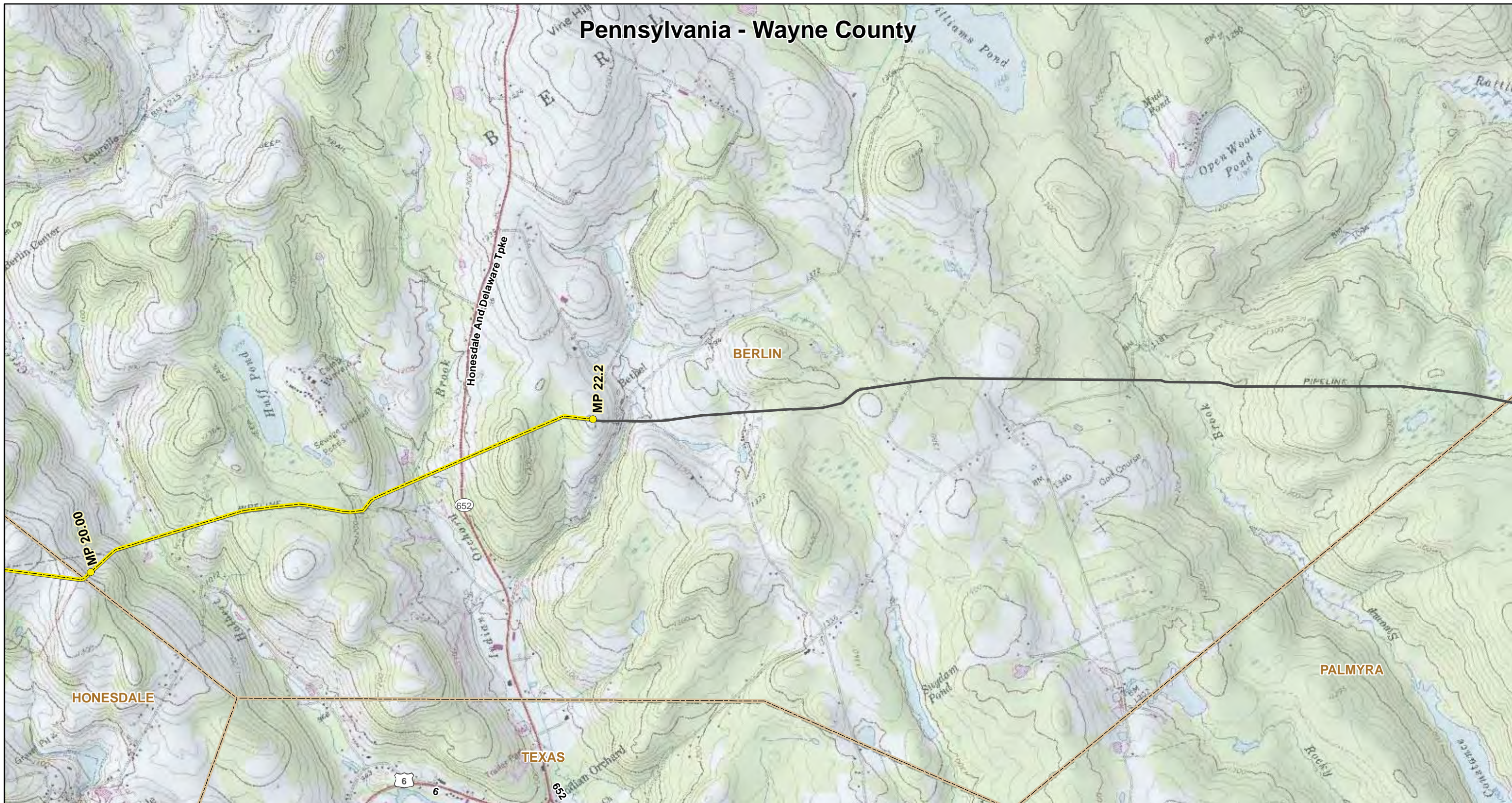
300 Line Expansion Project

Loop 321
 Mapsheet 4 of 5

Locus Map
 USGS Topographic Map Quadangle Excerpt

Figure 1.1-2e
 Date: November 2008
 Project #: 02521-088

Pennsylvania - Wayne County



Legend

- Proposed 30-inch Diameter Pipeline Loop Segment
- Existing 24-inch Diameter 300 Line Pipeline
- MP - Milepost
- County Boundary
- Town Boundary


Data Source: El Paso 2008, USGS 24K Topo
 Map Projection: NAD 1983 UTM Zone 18N Foot US
 USGS Quad: White Mills

0 1,000 2,000 4,000 Feet
 Scale: 1:24,000 (1in = 2000 ft)

300 Line Expansion Project

Loop 321
 Mapsheet 5 of 5

Locus Map
 USGS Topographic Map Quadangle Excerpt

 Tennessee Gas Pipeline
 an El Paso company



 ENSR |  AECOM

Figure 1.1-2e
 Date: November 2008
 Project #: 02521-088